

MORGAN AND MORECAMBE OFFSHORE WIND FARMS: TRANSMISSION ASSETS

Offshore Historic Environment Plan

December 2024
Rev: F02

MOR001-FLO-CON-ENV-PLN-0038
MRCNS-J3303-JVW-10020

PINS Reference: EN020028
APFP Regulations: 5(2)(m)
Document reference: B17/F02

| Document status | | | | | |
|------------------------|----------------------------|--------------------|----------------|--------------------|----------------|
| Version | Purpose of document | Approved by | Date | Approved by | Date |
| F01 | For issue: Application | AS | September 2024 | IM | September 2024 |
| F02 | S51 advice update | AS | December 2024 | IM | December 2024 |

Prepared by:

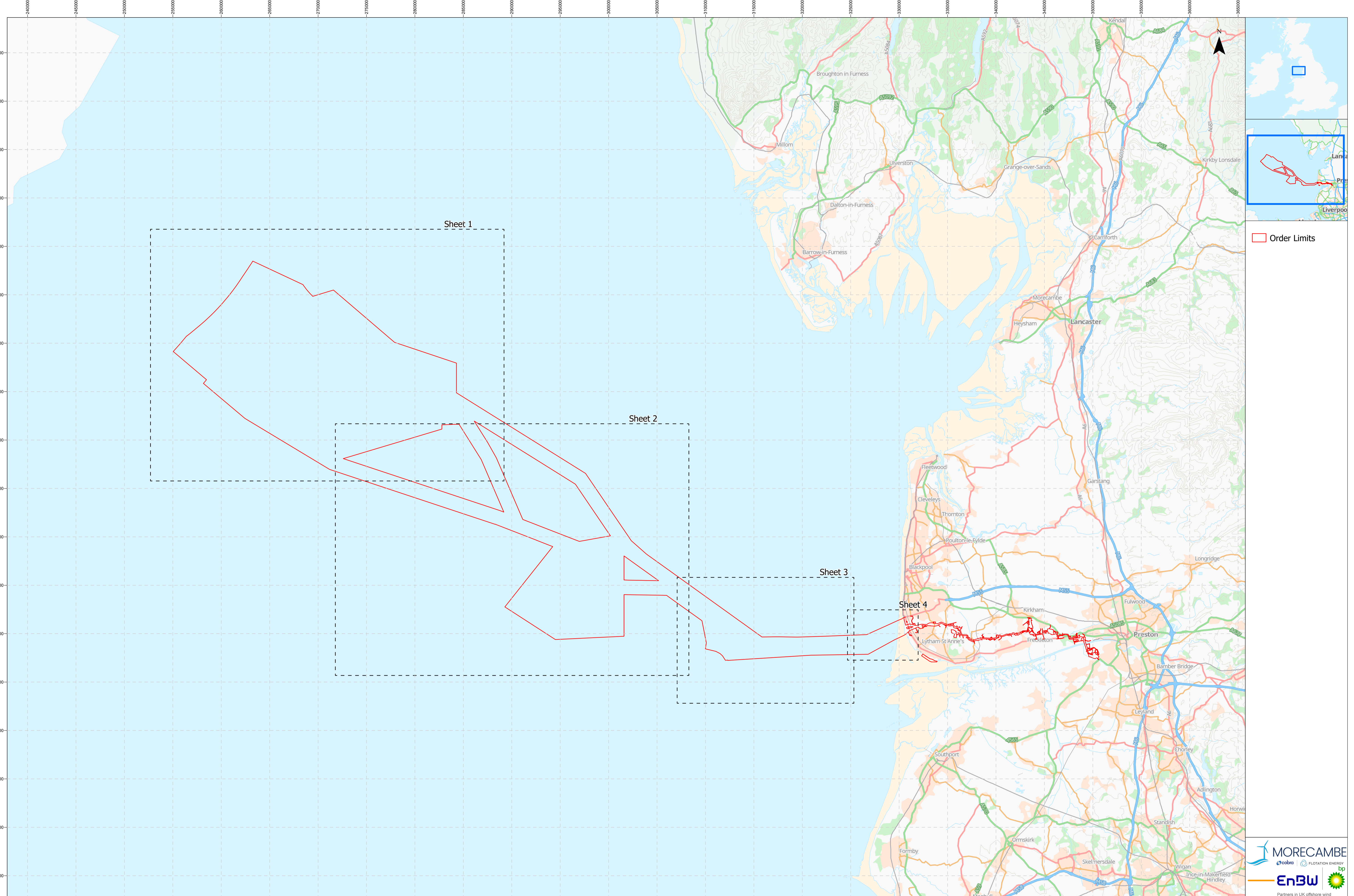
**Morgan Offshore Wind Limited,
 Morecambe Offshore Windfarm Ltd**

Prepared for:

**Morgan Offshore Wind Limited,
 Morecambe Offshore Windfarm Ltd**

Schedule of Changes

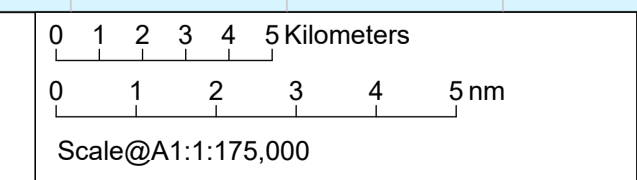
| Sheet Number | Change requested by | Change Made | Reason for Change | Revision | Submission deadline |
|--------------|---------------------|--|--|----------|---------------------|
| General | The Applicants | Labels describing the named wrecks have been added to Archaeology Exclusion Zone labels. Further information and descriptions for labels can be found within F2.8 Marine Archaeology Chapter of the ES, Table 8.16. | The labels added align with the information displayed and presented within the Environmental Statement and aid with cross referencing. | F02 | S51 advice update |



Order Limits

Project Name:
MORGAN AND MORECAMBE OFFSHORE WIND FARMS:
TRANSMISSION ASSETS

Drawing Title:
Offshore Historic Environment Plan - Index
AFPF Reg: 5(2)(m)
Document Reference: B17



Geodetic Information:
Datum: OSGB 1936
Projection: British National Grid

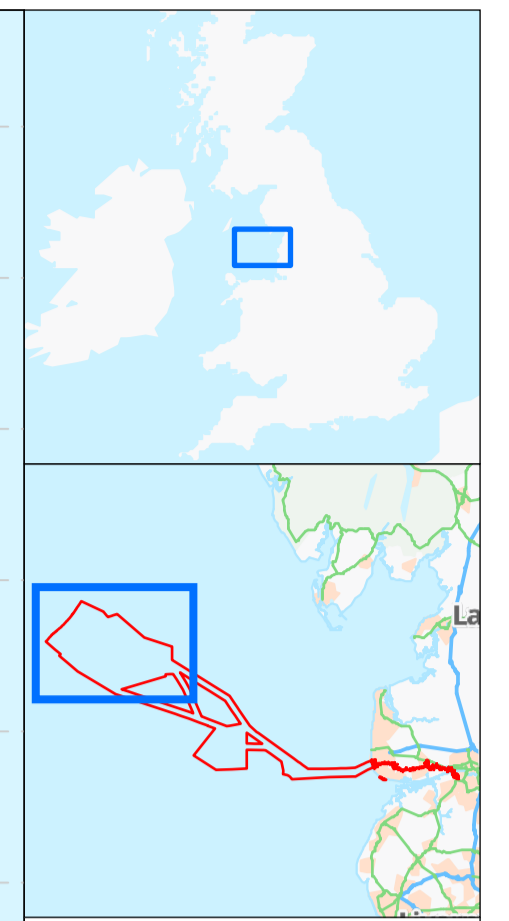
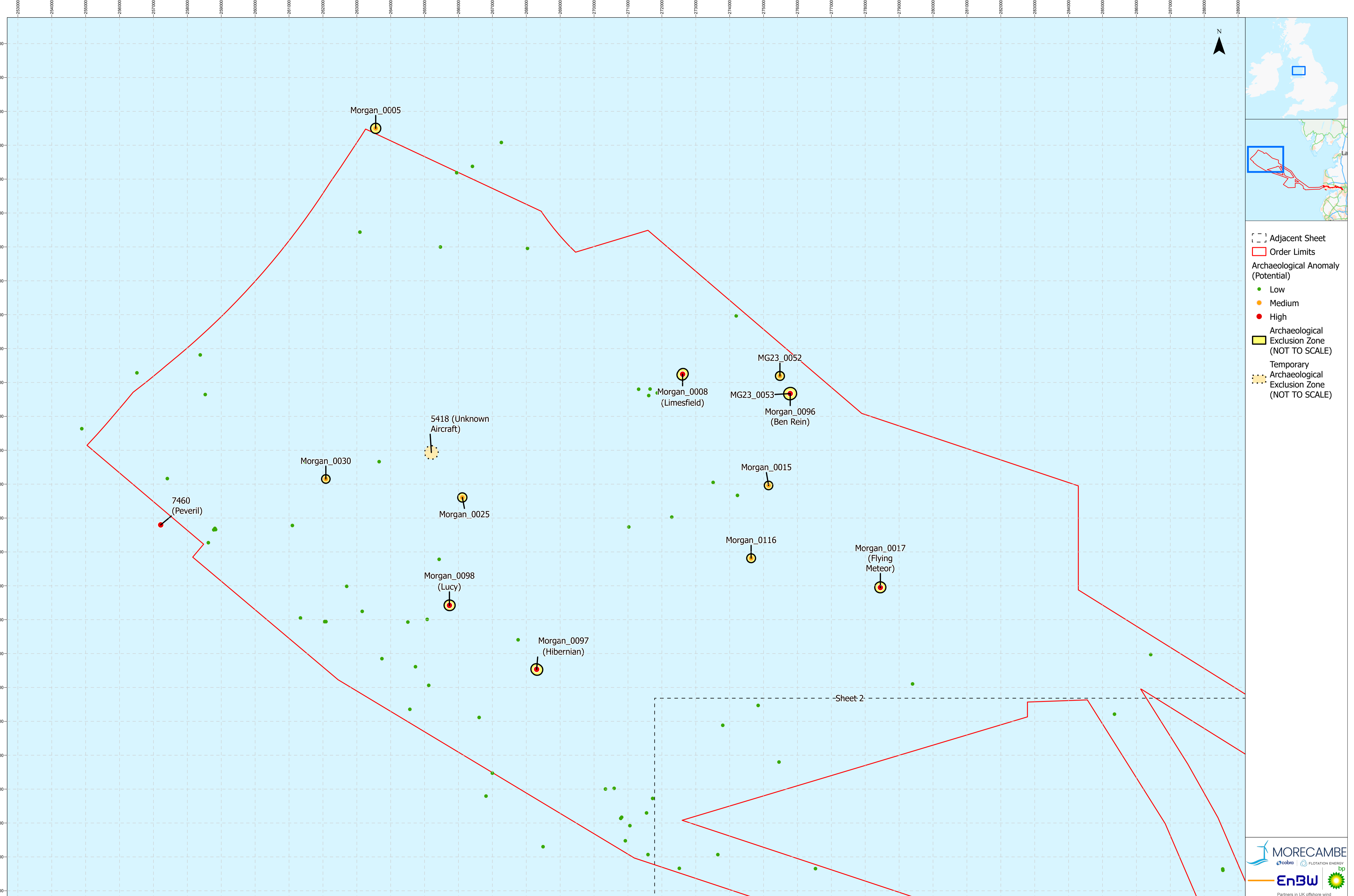
Data Sources: BP, Ordnance Survey
Based Upon The Ordnance Survey Map With The Sanction Of The
Controller Of HM Stationery Office. Crown Copyright Reserved. © OS
Licence No. 100042124

Service Layer Credits: GB Cartographic Local Names:
Contains OS data © Crown Copyright and database right
2023
Contains data from OS Zoomstack

| VER | DATE | DETAILS | AUTH | CHK | APPRV |
|-----|----------|-------------------------|------|-----|-------|
| 01 | 23/09/24 | Final at DCO Submission | HAH | LM | AS |
| 02 | 3/12/24 | S51 Update | HAH | HK | AS |

Drawing Number:
BP-GBR-MORG-REG-0184

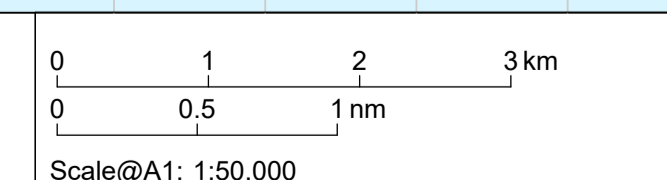




- Adjacent Sheet
- Order Limits
- Archaeological Anomaly (Potential)
 - Low
 - Medium
 - High
- Archaeological Exclusion Zone (NOT TO SCALE)
 - Temporary Archaeological Exclusion Zone (NOT TO SCALE)
 - Temporary Archaeological Exclusion Zone (NOT TO SCALE)

Project Name:
MORGAN AND MORECAMBE OFFSHORE WIND FARMS:
TRANSMISSION ASSETS

Drawing Title:
Offshore Historic Environment Plan - Sheet 1 of 4
AFPP Reg: 5(2)(m)
Document Reference: B17



Geodetic Information:
Datum: OSGB 1936
Projection: British National Grid

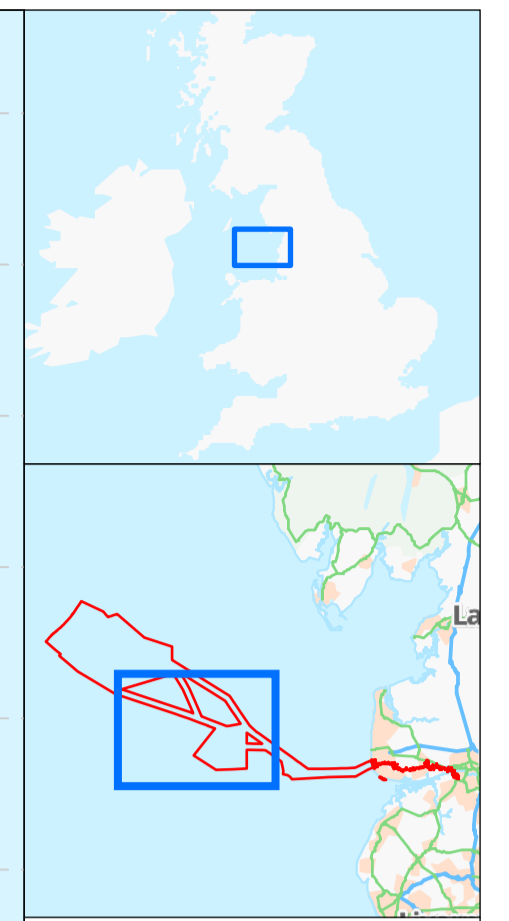
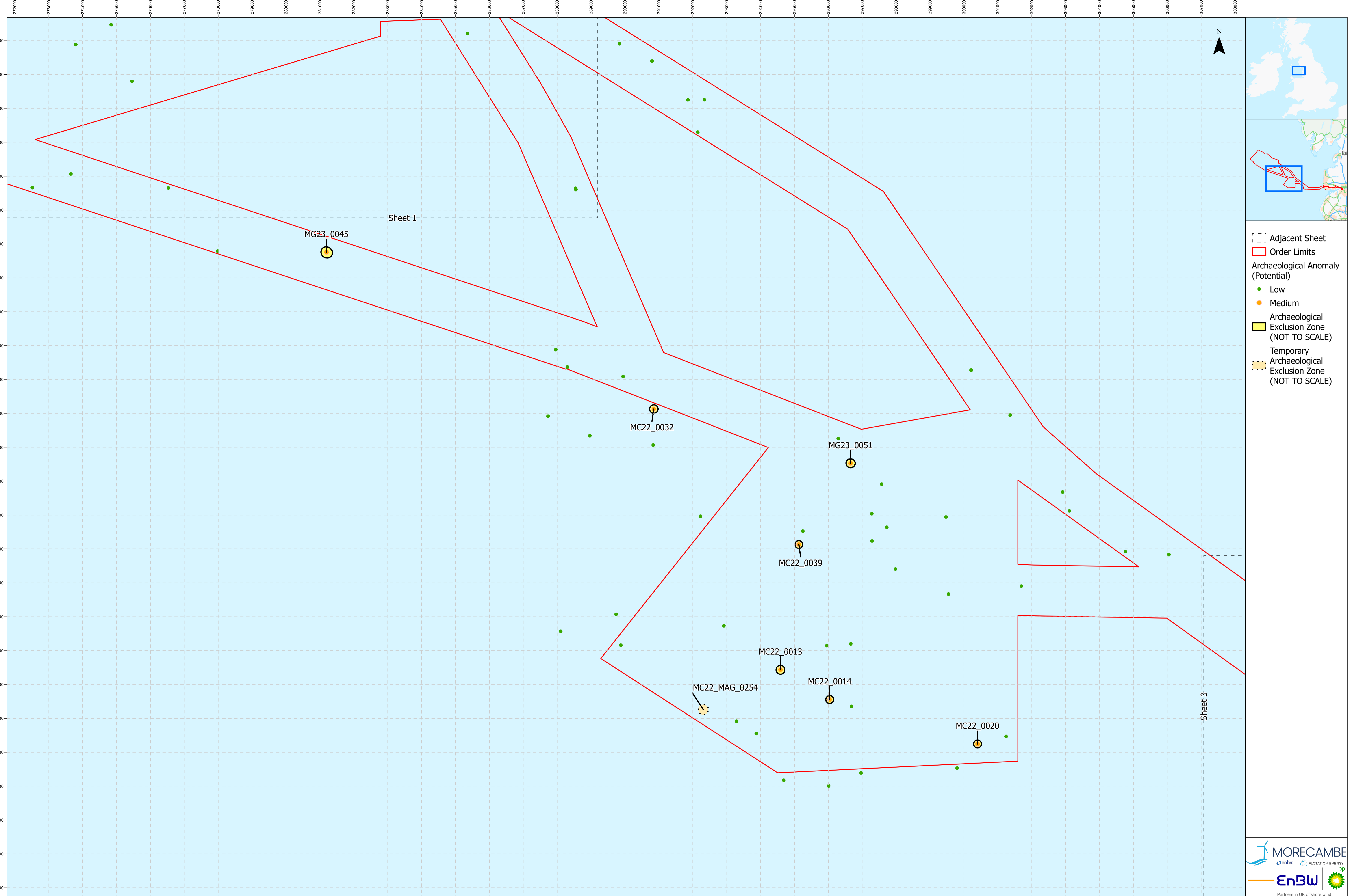
Data Sources: BP, Ordnance Survey
Based Upon The Ordnance Survey Map With The Sanction Of The Controller Of HM Stationery Office. Crown Copyright Reserved. © OS Licence No. 100042124

Service Layer Credits: GB Cartographic Local Names: Contains OS data © Crown Copyright and database right 2023
Contains data from OS Zoomstack

| VER | DATE | DETAILS | AUTH | CHK | APPRV |
|-----|----------|-------------------------|------|-----|-------|
| 01 | 23/09/24 | Final at DCO Submission | HAH | LM | AS |
| 02 | 3/12/24 | S51 Update | HAH | HK | AS |

Drawing Number:
BP-GBR-MORG-REG-0184



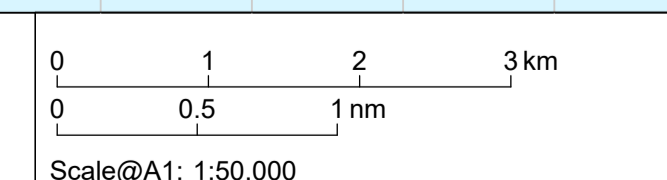


- Adjacent Sheet
- Order Limits
- Archaeological Anomaly (Potential)
 - Low
 - Medium
- Archaeological Exclusion Zone (NOT TO SCALE)
 -
 - Temporary



Project Name:
MORGAN AND MORECAMBE OFFSHORE WIND FARMS:
TRANSMISSION ASSETS

Drawing Title:
Offshore Historic Environment Plan - Sheet 2 of 4
AFP Reg: 5(2)(m)
Document Reference: B17



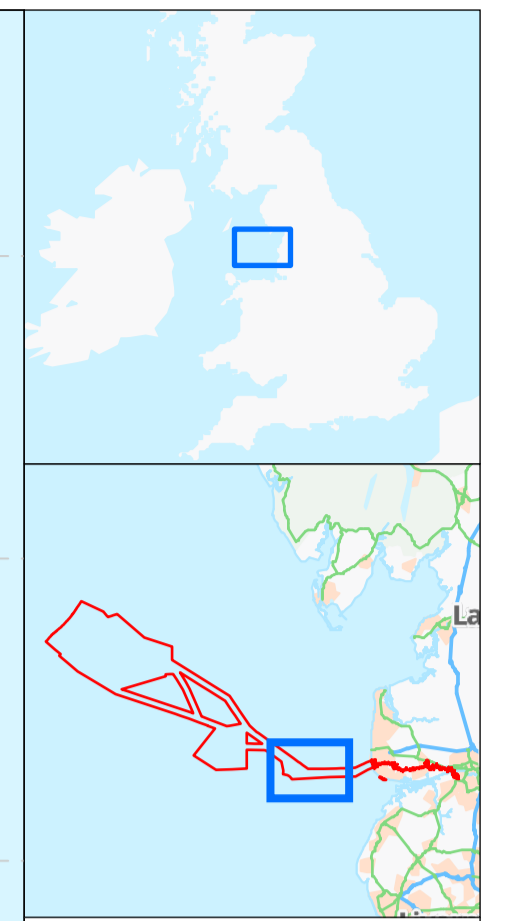
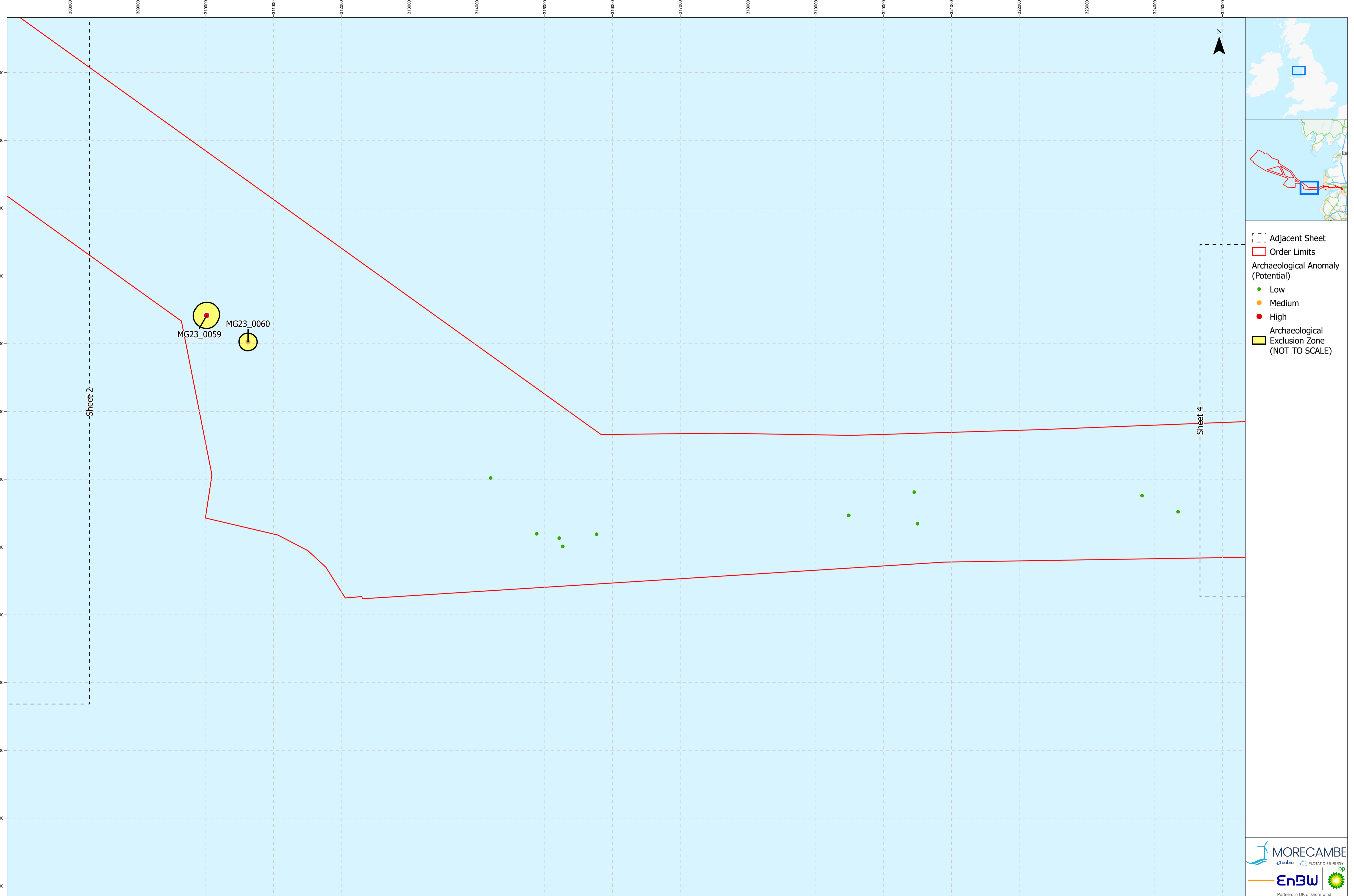
Geodetic Information:
Datum: OSGB 1936
Projection: British National Grid

Data Sources: BP, Ordnance Survey
Based Upon The Ordnance Survey Map With The Sanction Of The
Controller Of HM Stationary Office. Crown Copyright Reserved. © OS
Licence No. 100042124

Service Layer Credits: GB Cartographic Local Names:
Contains OS data © Crown Copyright and database right
2023
Contains data from OS Zoomstack

| VER | DATE | DETAILS | AUTH | CHK | APPRV |
|-----|----------|-------------------------|------|-----|-------|
| 01 | 23/09/24 | Final at DCO Submission | HAH | LM | AS |
| 02 | 3/12/24 | S51 Update | HAH | HK | AS |


Drawing Number:
BP-GBR-MORG-REG-0184



- Adjacent Sheet
- Order Limits
- Archaeological Anomaly (Potential)
 - Low
 - Medium
 - High
- Archaeological Exclusion Zone (NOT TO SCALE)

Project Name:
MORGAN AND MORECAMBE OFFSHORE WIND FARMS:
TRANSMISSION ASSETS

Drawing Title:
Offshore Historic Environment Plan - Sheet 3 of 4
AFPP Reg: 5/2(m)
Document Reference: B17



Geodetic Information:
Datum: OSGB 1936
Projection: British National Grid

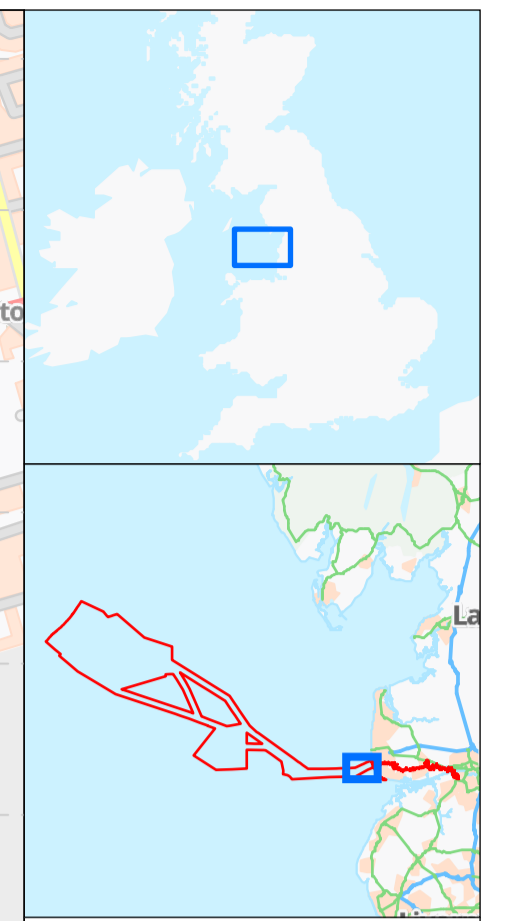
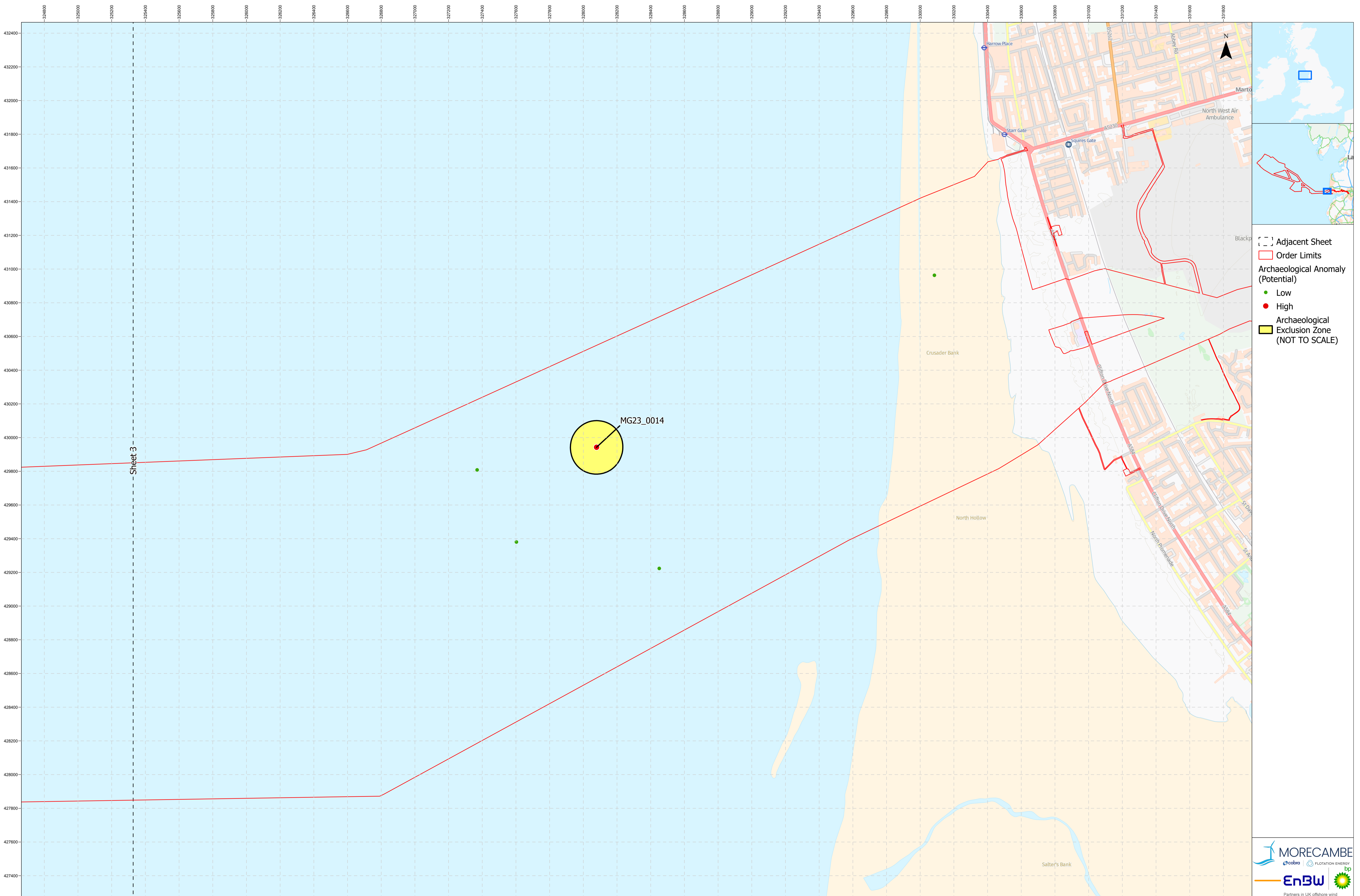
Data Sources: BP, Ordnance Survey
Based Upon The Ordnance Survey Map With The Sanction Of The
Controller Of HM Stationery Office. Crown Copyright Reserved. © OS
Licence No. 100042124

Service Layer Credits: GB Cartographic Local Names:
Contains OS data © Crown Copyright and database right
2023
Contains data from OS Zoomstack

| VER | DATE | DETAILS | AUTH | CHK | APPRV |
|-----|----------|-------------------------|------|-----|-------|
| 01 | 23/09/24 | Final at DCO Submission | HAH | LM | AS |
| 02 | 3/12/24 | S51 Update | HAH | HK | AS |

Drawing Number:
BP-GBR-MORG-REG-0184






- Adjacent Sheet
- Order Limits
- Archaeological Anomaly (Potential)
 - Low
 - High
- Archaeological Exclusion Zone (NOT TO SCALE)

Project Name:
MORGAN AND MORECAMBE OFFSHORE WIND FARMS:
TRANSMISSION ASSETS

Drawing Title:
Offshore Historic Environment Plan - Sheet 4 of 4
AFPP Reg: 5(2)(m)
Document Reference: B17



Geodetic Information:
Datum: OSGB 1936
Projection: British National Grid

Data Sources: BP, Ordnance Survey
Based Upon The Ordnance Survey Map With The Sanction Of The
Controller Of HM Stationery Office. Crown Copyright Reserved. © OS
Licence No. 100042124

Service Layer Credits: GB Cartographic Local Names:
Contains OS data © Crown Copyright and database right
2023
Contains data from OS Zoomstack

| VER | DATE | DETAILS | AUTH | CHK | APPRV |
|-----|----------|-------------------------|------|-----|-------|
| 01 | 23/09/24 | Final at DCO Submission | HAH | LM | AS |
| 02 | 3/12/24 | S51 Update | HAH | HK | AS |

Drawing Number:
BP-GBR-MORG-REG-0184

